

## Description of routes in this timetable

### Route 635

#### Castle Hill to Beecroft

Service operates Monday to Friday.

### Route 650

#### West Pennant Hills to City

Service operates Monday to Friday.

### Route 650X

#### West Pennant Hills to City

Service operates Monday to Friday.

### Route 651

#### Castle Hill to Macquarie and City

Service operates to City Monday to Saturday and to Macquarie on Sunday.

### Route 652X

#### Knightsbridge Shops to City

Service operates Monday to Friday.


### Route 653


#### West Pennant Hills to Milsons Point

Service operates Monday to Friday.

## Castle Hill & West Pennant Hills to City & North Sydney

### Bus Timetable



 Includes accessible services  
Effective from 8 May 2017

Hillbus - v7



[transportnsw.info](http://transportnsw.info)  
Call 131 500 NRS 133 677

Need an Opal card?  
[opal.com.au](http://opal.com.au)



## What's inside

Your Bus timetable .....	1
Ticketing .....	1
Accessible services .....	1
How to use this timetable .....	1
Other general information .....	1
Bus contacts .....	1

### Timetables

#### From Beecroft towards Castle Hill (Route 635)

Monday to Friday .....	2
------------------------	---

#### From Castle Hill towards Beecroft (Route 635)

Monday to Friday .....	2
------------------------	---

#### From Castle Hill towards City

Monday to Friday .....	3
Saturday / Sunday & Public Holidays .....	5

#### From City towards Castle Hill

Monday to Friday .....	6
Saturday / Sunday & Public Holidays .....	8

#### From West Pennant Hills towards Milsons Point (Route 653)

Monday to Friday .....	9
------------------------	---

#### From Milsons Point towards West Pennant Hills (Route 653)

Monday to Friday .....	9
Explanation of definitions and symbols .....	10
Bus route map .....	10

## Your Bus timetable

Bus services take you around Sydney and outer Sydney metropolitan areas, including Newcastle, the Lower Hunter, the Central Coast, the Blue Mountains, Lithgow and the Illawarra. If you have any questions about getting around on buses, just ask. Staff are here for you.

## Opal. Your ticket to public transport.

Opal is the easy way of travelling on public transport in Sydney, the Blue Mountains, Central Coast, Hunter, Illawarra and Southern Highlands.

An Opal card is a smartcard you keep and reuse. You load value onto the card to pay for your travel on any mode of public transport, including trains, buses, ferries and light rail.

### Opal card benefits

- Fares capped daily, weekly and on Sundays\*
- Discounted travel after eight paid journeys each week
- \$2 discount for every transfer between modes (train, bus, ferry, light rail) as part of one journey within 60 minutes.†
- Off-peak train fare savings of 30%
- The option of auto top-up, so you're always ready to travel

### Which Opal card is right for you?

- **Adult** – For customers 16 plus, who usually pay full fare and aren't entitled to any concessions.
- **Child/Youth** – For children aged 4-15 and eligible secondary students over 16. All fares are half the price of Adult fares.
- **Concession** – For eligible tertiary students, job seekers, apprentices and trainees. All fares are half the price of Adult fares.
- **Gold Senior/Pensioner** – For eligible NSW and interstate seniors, pensioners and war widows/ers. Fares are capped at \$2.50 per day.\*

### How to Apply

Visit [opal.com.au](http://opal.com.au) or call **13 67 25 (13 OPAL)**.

Adult and Child/Youth Opal cards are also available over the counter from 2,100 Opal retailers. To find your nearest visit [retailers.opal.com.au](http://retailers.opal.com.au).


For more information, visit [transportnsw.info](http://transportnsw.info) or call **131 500**.

\* Capped fares do not include the Sydney Airport station access fee.

† \$1 discount for Child/Youth, Concession and Gold Senior/Pensioner.

Travel with Opal is subject to the Opal Terms of Use, available at [opal.com.au](http://opal.com.au).

## Accessible services

All new buses are wheelchair-accessible with low-level floors and space for wheelchairs, prams or strollers. Look for the symbol  in this timetable. Some older buses may not have all the features you need. There will be more accessible services as older buses are replaced.

We try to make sure accessible buses run as intended. If an accessible bus is not available for a scheduled route, we apologise in advance for the inconvenience.

## How to use this timetable

- Go to the route map at the back of this timetable and find the two timing points your bus stop is located between.
- Then find these two timing points on the timetable.
- Your bus is scheduled to arrive between the times shown for these points.

### For example

If your bus stop is located between timing points A and B on the route map, then your bus is scheduled to arrive between the times shown for A and B in the timetable. Please arrive at your bus stop around 5 minutes before your bus is scheduled.

This timetable is expressed in 24-hour time.

12 midnight to 12 midday	12 midday to 12 midnight
00:00 to 11:59	12:00 to 23:59
12.00 am = 00:00	12.00 pm = 12:00
1.00 am = 01:00	1.00 pm = 13:00
2.00 am = 02:00	2.00 pm = 14:00
3.00 am = 03:00	3.00 pm = 15:00
4.00 am = 04:00	4.00 pm = 16:00
5.00 am = 05:00	5.00 pm = 17:00
6.00 am = 06:00	6.00 pm = 18:00
7.00 am = 07:00	7.00 pm = 19:00
8.00 am = 08:00	8.00 pm = 20:00
9.00 am = 09:00	9.00 pm = 21:00
10.00 am = 10:00	10.00 pm = 22:00
11.00 am = 11:00	11.00 pm = 23:00

## Download real-time apps [transportnsw.info/apps](http://transportnsw.info/apps)

Real-time apps let you track trains, buses, ferries and light rail in real time on the go. So don't miss your next Transport connection. Download one of the handy apps to track your service on your mobile device.

- Where your train, bus, ferry or light rail service is right now
- Estimated arrival times
- Service updates
- Closest stations, stops, wharves and routes
- Accessibility details.

## Who is providing my bus services?

The bus services shown in this timetable are run by Hillsbus.

## Is this timetable current?

We try to make sure services depart at the specified times. However, timetables may change and services may be delayed, cancelled or diverted due to circumstances beyond our control.

If you have not travelled with us for a while, you can confirm this timetable is still current by visiting [transportnsw.info](http://transportnsw.info) or calling **131 500**.

Over Christmas and the New Year, a reduced timetable may operate. If you're travelling during this time, plan your trip at [transportnsw.info](http://transportnsw.info) or call **131 500**.

## Bus etiquette

Eating, drinking, smoking or playing loud music on the bus is not allowed. By law, smoking is not allowed at any bus stop, or at train stations, ferry wharves or light rail stops.

## Helpful contacts

To plan your trip, get service information and make general enquiries:

Visit [transportnsw.info](http://transportnsw.info) or call **131 500**.

If you are deaf, or have a hearing or speech impairment contact us through the National Relay Service on **133 677**. For more information visit [relayservice.gov.au](http://relayservice.gov.au).

### Lost property offices

Visit [transportnsw.info](http://transportnsw.info) or call **131 500 NRS 133 677** to contact the operator of your service. If you still have your bus ticket, it will help identify the bus you travelled on.

### Emergencies

Call Triple Zero (**000**)

### Crime Stoppers

To give information that may help stop, solve or prevent criminal activity

Call **1800 333 000**

### Police Assistance Line

To report thefts or other non-life threatening matters

Call **131 444**








**Disclaimer:** Information in this timetable is based on the latest details at the time of printing, and is subject to change without notice.




Monday to Friday													
map ref	Route Number	635	635	635	635	635	635	635	635	635	635	635	
<b>K</b>	Beecroft Station Wongala Crescent	07:42	10:12	11:12	12:12	13:12	14:12	<b>W</b> 14:57	<b>D</b> 15:30	16:30	17:30	18:30	19:45
<b>I</b>	Oratava Avenue & Dehlsen Avenue	07:54	10:21	11:21	12:21	13:21	14:21	15:16	15:47	16:45	17:45	18:42	19:53
<b>H</b>	Hill Road & Ellerslie Drive	...	10:26	11:26	12:26	13:26	14:26	15:24	...	...	...	...	...
<b>G</b>	Taylor Street & Highs Road	08:01	10:29	11:29	12:29	13:29	14:29	15:28	15:54	16:50	17:50	18:47	19:58
<b>F</b>	Blacks Road Terminus	08:03	10:31	11:31	12:31	13:31	14:31	15:30	15:56	16:52	17:52	18:49	20:00
<b>E</b>	Highs Road & Hoop Pine Place	<b>O</b> 08:09	10:37	11:37	12:37	13:37	14:37	15:36	16:02	16:58	17:58	18:55	20:04
<b>D</b>	Castle Hill	08:23	10:43	11:43	12:43	13:43	14:43	15:46	16:09	17:05	18:05	19:02	...

Monday to Friday													
map ref	Route Number	635	635	635	635	635	635	635	635	635	635	635	
<b>D</b>	Castle Hill Castle Towers	...	...	...	07:20	...	...	09:30	10:30	11:30	12:30	13:30	14:32
<b>E</b>	Highs Road & Hoop Pine Place	05:54	06:35	07:05	07:27	08:10	08:52	09:37	10:37	11:37	12:37	13:37	14:39
<b>F</b>	Blacks Road Terminus	05:58	06:39	07:10	07:35	08:15	08:56	09:40	10:40	11:40	12:40	13:40	14:42
<b>G</b>	Taylor Street & Highs Road	06:01	06:42	07:14	07:40	08:19	08:59	09:43	10:43	11:43	12:43	13:43	14:45
<b>H</b>	Hill Road & Ellerslie Drive	...	...	...	...	...	...	09:48	10:48	11:48	12:48	13:48	...
<b>I</b>	Oratava Avenue & Dehlsen Avenue	06:07	06:49	07:21	<b>A</b> 07:52	08:26	09:06	09:52	10:52	11:52	12:52	13:52	14:51
<b>K</b>	Beecroft Station Wongala Crescent	06:15	06:58	07:31	08:15	08:36	<b>B</b> 09:16	10:01	11:01	12:01	13:01	14:01	15:01

Monday to Friday												
map ref	Route Number	650	652X	651	650X	652X	652X	651	650X	652X	652X	650X
<b>A</b>	Knightsbridge Shops	...	06:00	...	...	...	06:32	...	...	...	06:58	...
<b>B</b>	Samuel Gilbert Public School	...	06:06	...	...	...	06:38	...	...	...	07:04	...
<b>C</b>	Gilbert Road & Old Northern Road	...	06:12	...	...	...	06:44	...	...	...	07:10	...
	Rogans Hill Oakhill College	...	06:14	...	...	...	06:47	...	...	...	07:13	...
<b>D</b>	Castle Hill Castle Towers	...	...	...	...	...	...	...	...	...	...	...
<b>E</b>	Highs Road & Hoop Pine Place	05:58	06:18	06:25	06:27	06:43	06:53	06:55	06:57	07:12	07:19	07:18
<b>F</b>	Blacks Road Terminus	06:02	...	...	06:31	...	...	...	07:01	...	...	07:22
<b>G</b>	Taylor Street & Highs Road	06:06	06:21	06:28	06:36	06:46	06:56	06:58	07:06	07:15	07:22	07:27
<b>J</b>	Pennant Hills Road & Aiken Road	06:16	06:32	06:37	06:47	06:57	07:08	07:07	07:18	07:30	07:38	07:44
<b>K</b>	Beecroft Station Wongala Crescent	...	...	06:42	...	...	...	07:13	...	...	...	...
<b>L</b>	Macquarie Centre Waterloo Road	...	...	06:53	...	...	...	07:26	...	...	...	...
<b>M</b>	Macquarie Park Station Waterloo Road	...	...	06:56	...	...	...	07:29	...	...	...	...
<b>N</b>	Lane Cove Longueville Road & Epping Road	06:33	...	...	...	...	...	...	...	...	...	...
<b>R</b>	City Kent Street after Druitt Place	06:46	06:59	...	07:19	07:31	07:45	...	07:57	08:14	08:24	08:31
<b>S</b>	City Kent Street before Napoleon Street	06:51	07:04	...	07:24	07:36	07:52	...	08:04	08:21	08:32	08:39

Monday to Friday (continued...)												
map ref	Route Number	651	652X	652X	652X	650X	652X	652X	651	650X	652X	651
<b>A</b>	Knightsbridge Shops	...	...	07:12	...	...	07:26	...	...	...	07:56	...
<b>B</b>	Samuel Gilbert Public School	...	...	07:19	...	...	07:33	...	...	...	08:02	...
<b>C</b>	Gilbert Road & Old Northern Road	...	...	07:25	...	...	07:40	...	...	...	08:08	...
	Rogans Hill Oakhill College	...	...	07:28	...	...	07:43	...	...	...	08:11	...
<b>D</b>	Castle Hill Castle Towers	...	...	...	...	...	...	...	07:45	...	...	...
<b>E</b>	Highs Road & Hoop Pine Place	07:25	07:29	07:34	07:39	07:38	07:49	07:54	07:53	07:57	08:17	08:30
<b>F</b>	Blacks Road Terminus	...	...	...	...	07:42	...	...	07:57	08:01	...	...
<b>G</b>	Taylor Street & Highs Road	07:28	07:32	07:37	07:42	07:47	07:52	07:57	08:02	08:06	08:20	08:33
<b>J</b>	Pennant Hills Road & Aiken Road	07:44	07:50	07:55	08:00	08:05	08:10	08:15	08:19	08:24	08:38	08:48
<b>K</b>	Beecroft Station Wongala Crescent	07:52	...	...	...	...	...	...	08:28	...	...	08:55
<b>L</b>	Macquarie Centre Waterloo Road	08:05	...	...	...	...	...	...	08:42	...	...	09:08
<b>M</b>	Macquarie Park Station Waterloo Road	08:09	...	...	...	...	...	...	08:46	...	...	09:12
<b>R</b>	City Kent Street after Druitt Place	...	08:38	08:44	08:49	08:53	08:58	09:02	...	09:08	09:18	...
<b>S</b>	City Kent Street before Napoleon Street	...	08:46	08:52	08:57	09:01	09:05	09:09	...	09:16	09:24	...

Monday to Friday (continued...)												
map ref	Route Number	652X	651	651	651	651	651	651	651	651	651	
<b>D</b>	Castle Hill Castle Towers	...	08:59	10:02	11:03	12:04	13:04	14:04	14:35	15:05	15:35	16:05
<b>E</b>	Highs Road & Hoop Pine Place	08:43	09:07	10:10	11:11	12:12	13:12	14:12	14:43	15:13	15:43	16:13
<b>F</b>	Blacks Road Terminus	...	...	...	...	...	...	...	...	15:17	15:47	16:17
<b>G</b>	Taylor Street & Highs Road	08:46	09:09	10:12	11:13	12:14	13:14	14:14	14:45	15:22	15:52	16:22
<b>J</b>	Pennant Hills Road & Aiken Road	09:02	09:20	10:22	11:23	12:24	13:24	14:24	14:55	15:31	16:01	16:31
<b>K</b>	Becroft Station Wongala Crescent	...	09:27	10:29	11:30	12:30	13:30	14:30	15:01	15:37	16:07	16:37
<b>L</b>	Macquarie Centre Waterloo Road	...	09:39	10:40	11:41	12:41	13:41	14:41	15:12	15:49	16:19	16:49
<b>M</b>	Macquarie Park Station Waterloo Road	...	09:43	10:44	11:45	12:45	13:45	14:45	15:16	15:53	16:23	16:53
<b>N</b>	Lane Cove Longueville Road & Epping Road	...	09:53	10:53	11:54	12:54	13:54	14:54	...	...	...	...
<b>R</b>	City Kent Street after DrUITT Place	09:35	10:08	11:08	12:09	13:09	14:09	15:09	...	...	...	...
<b>S</b>	City Kent Street before Napoleon Street	09:41	10:14	11:14	12:15	13:15	14:15	15:15	...	...	...	...

Monday to Friday (continued...)						
map ref	Route Number	651	651	651	651	651
<b>D</b>	Castle Hill Castle Towers	16:35	17:05	17:35	18:05	19:05
<b>E</b>	Highs Road & Hoop Pine Place	16:44	17:13	17:43	18:13	19:13
<b>F</b>	Blacks Road Terminus	...	17:17	...	18:17	...
<b>G</b>	Taylor Street & Highs Road	16:46	17:22	17:45	18:22	19:15
<b>J</b>	Pennant Hills Road & Aiken Road	16:55	17:31	17:54	18:30	19:23
<b>K</b>	Becroft Station Wongala Crescent	17:01	17:37	18:00	18:36	19:29
<b>L</b>	Macquarie Centre Waterloo Road	17:14	17:48	18:11	18:47	19:40
<b>M</b>	Macquarie Park Station Waterloo Road	17:18	17:52	18:14	18:50	19:43
<b>N</b>	Lane Cove Longueville Road & Epping Road	...	...	...	...	...
<b>R</b>	City Kent Street after DrUITT Place	...	...	...	...	...
<b>S</b>	City Kent Street before Napoleon Street	...	...	...	...	...

<b>Saturday</b>													
map ref	Route Number	651	651	651	651	651	651	651	651	651	651	651	651
<b>D</b>	Castle Hill Castle Towers	07:45	08:45	09:45	10:45	11:45	12:45	13:45	14:45	15:45	16:45	17:45	18:45
<b>E</b>	Highs Road & Hoop Pine Place	07:51	08:52	09:52	10:52	11:52	12:52	13:52	14:52	15:52	16:52	17:52	18:51
<b>F</b>	Blacks Road Terminus	07:55	08:56	09:56	10:56	11:56	12:56	13:56	14:56	15:55	16:55	17:55	18:54
<b>G</b>	Taylor Street & Highs Road	07:59	09:00	10:00	11:00	12:00	13:00	14:00	15:00	15:59	16:59	17:59	18:58
<b>J</b>	Pennant Hills Road & Aiken Road	08:07	09:08	10:09	11:09	12:09	13:09	14:09	15:09	16:08	17:08	18:08	19:05
<b>K</b>	Beecroft Station Wongala Crescent	08:13	09:14	10:15	11:15	12:15	13:15	14:15	15:15	16:14	17:14	18:14	19:10
<b>L</b>	Macquarie Centre Waterloo Road	08:24	09:25	10:26	11:26	12:26	13:26	14:26	15:26	16:25	17:25	18:25	19:19
<b>M</b>	Macquarie Park Station Waterloo Road	08:27	09:28	10:30	11:30	12:30	13:30	14:30	15:30	16:29	17:29	18:29	...
<b>N</b>	Lane Cove Longueville Road & Epping Road	08:36	09:37	10:39	11:39	12:39	13:39	14:39	15:39	16:38	17:38	18:38	...
<b>R</b>	City Kent Street after Druitt Place	08:49	09:50	10:52	11:52	12:52	13:52	14:52	15:52	16:51	17:53	18:51	...
<b>S</b>	City Kent Street before Napoleon Street	08:52	09:53	10:55	11:55	12:55	13:55	14:55	15:55	16:54	17:56	18:54	...

<b>Sunday &amp; Public Holidays</b>													
map ref	Route Number	651	651	651	651	651	651	651	651	651	651	651	651
<b>D</b>	Castle Hill Castle Towers	08:45	09:45	10:45	11:45	12:45	13:45	14:45	15:45	16:45	17:45	18:45	
<b>E</b>	Highs Road & Hoop Pine Place	08:51	09:51	10:51	11:51	12:51	13:51	14:51	15:51	16:51	17:51	18:51	
<b>G</b>	Taylor Street & Highs Road	08:53	09:53	10:53	11:53	12:53	13:53	14:53	15:53	16:53	17:53	18:53	
<b>J</b>	Pennant Hills Road & Aiken Road	09:01	10:01	11:01	12:01	13:01	14:01	15:01	16:01	17:01	18:01	19:00	
<b>K</b>	Beecroft Station Wongala Crescent	09:07	10:07	11:07	12:07	13:07	14:07	15:07	16:07	17:07	18:07	19:05	
<b>L</b>	Macquarie Centre Waterloo Road	09:17	10:17	11:17	12:17	13:17	14:17	15:17	16:17	17:17	18:17	19:14	

<b>Monday to Friday</b>												
map ref	Route Number	651	651	651	651	651	651	651	651	651	651	651
<b>R</b>	City Kent Street after Druitt Place	...	...	...	...	...	...	10:50	11:50	12:50	13:50	15:00
<b>S</b>	City Kent Street before Napoleon Street	...	...	...	...	...	...	10:56	11:56	12:56	13:56	15:06
<b>N</b>	Lane Cove Longueville Road & Epping Road	...	...	...	...	...	...	11:06	12:06	13:06	14:06	15:17
<b>M</b>	Macquarie Park Station Waterloo Road	...	...	08:10	08:40	09:10	10:10	11:16	12:16	13:16	14:17	15:31
<b>L</b>	Macquarie Centre Herring Road	...	...	08:15	08:45	09:14	10:14	11:20	12:20	13:20	14:21	15:36
<b>K</b>	Becroft Station Wongala Crescent	06:42	07:12	08:27	08:57	09:25	10:26	11:33	12:33	13:34	14:35	15:56
<b>J</b>	Pennant Hills Road & Aiken Road	06:49	07:20	08:37	09:06	09:33	10:33	11:40	12:40	13:41	14:42	16:09
<b>G</b>	Taylor Street & Highs Road	06:54	07:26	08:43	09:12	09:39	10:39	11:46	12:46	13:47	14:48	16:15
<b>F</b>	Blacks Road Terminus	06:56	07:28	08:45	09:14	...	...	...	...	...	...	...
<b>E</b>	Highs Road & Castle Hill Road	07:01	07:33	08:50	09:19	09:42	10:42	11:49	12:49	13:50	14:51	16:18
<b>D</b>	Castle Hill	07:07	07:39	08:56	09:25	09:49	10:49	11:56	12:56	13:57	14:58	16:26
	Rogans Hill Oakhill College	...	...	...	...	...	...	...	...	...	...	...
<b>C</b>	Gilbert Road & Old Northern Road	...	...	...	...	...	...	...	...	...	...	...
<b>B</b>	Samuel Gilbert Public School	...	...	...	...	...	...	...	...	...	...	...
<b>A</b>	Knightsbridge Shops	...	...	...	...	...	...	...	...	...	...	...

<b>Monday to Friday (continued...)</b>												
map ref	Route Number	651	652X	650	651	652X	650X	651	652X	650X	651	652X
<b>R</b>	City Kent Street after Druitt Place	15:35	16:05	16:20	...	16:35	16:50	...	17:05	17:15	...	17:25
<b>S</b>	City Kent Street before Napoleon Street	15:41	16:11	16:26	...	16:43	16:58	...	17:13	17:23	...	17:33
<b>N</b>	Lane Cove Longueville Road & Epping Road	15:53	...	16:38	...	...	...	...	...	...	...	...
<b>M</b>	Macquarie Park Station Waterloo Road	16:08	...	...	16:35	...	...	17:05	...	...	17:35	...
<b>L</b>	Macquarie Centre Herring Road	16:13	...	...	16:41	...	...	17:13	...	...	17:43	...
<b>K</b>	Becroft Station Wongala Crescent	16:35	...	...	17:05	...	...	17:37	...	...	18:05	...
<b>J</b>	Pennant Hills Road & Aiken Road	16:48	16:51	17:17	17:19	17:28	17:44	17:51	17:59	18:11	18:17	18:20
<b>G</b>	Taylor Street & Highs Road	16:54	16:58	17:24	17:25	17:36	17:52	17:57	18:07	18:19	18:22	18:28
<b>F</b>	Blacks Road Terminus	...	...	17:27	...	...	17:55	17:59	...	18:22	...	...
<b>E</b>	Highs Road & Castle Hill Road	16:57	17:02	17:33	17:28	17:40	18:01	18:04	18:11	18:28	18:25	18:32
<b>D</b>	Castle Hill	17:05	...	...	17:36	...	...	18:09	...	...	18:33	...
	Rogans Hill Oakhill College	...	17:07	...	...	17:45	...	...	18:16	...	...	...
<b>C</b>	Gilbert Road & Old Northern Road	...	17:08	...	...	17:46	...	...	18:17	...	...	...
<b>B</b>	Samuel Gilbert Public School	...	17:14	...	...	17:52	...	...	18:23	...	...	...
<b>A</b>	Knightsbridge Shops	...	17:19	...	...	17:57	...	...	18:28	...	...	...



Monday to Friday (continued...)												
map ref	Route Number	652X	650X	651	652X	652X	651	650X	652X	652X	650	651
<b>R</b>	City Kent Street after Druitt Place	17:35	17:45	...	17:55	18:05	...	18:15	18:25	18:35	18:50	...
<b>S</b>	City Kent Street before Napoleon Street	17:43	17:53	...	18:03	18:13	...	18:23	18:33	18:43	18:58	...
<b>N</b>	Lane Cove Longueville Road & Epping Road	...	...	...	...	...	...	...	...	...	19:09	...
<b>M</b>	Macquarie Park Station Waterloo Road	...	...	18:05	...	...	18:35	...	...	...	...	19:05
<b>L</b>	Macquarie Centre Herring Road	...	...	18:12	...	...	18:41	...	...	...	...	19:09
<b>K</b>	Beecroft Station Wongala Crescent	...	...	18:31	...	...	18:53	...	...	...	...	19:21
<b>J</b>	Pennant Hills Road & Aiken Road	18:30	18:37	18:42	18:45	18:53	19:00	19:00	19:06	19:13	19:27	19:28
<b>G</b>	Taylor Street & Highs Road	18:38	18:45	18:47	18:53	19:01	19:05	19:07	19:14	19:21	19:34	19:33
<b>F</b>	Blacks Road Terminus	...	18:48	18:49	...	...	...	19:10	...	...	19:37	...
<b>E</b>	Highs Road & Castle Hill Road	18:42	18:54	18:54	18:57	19:05	19:07	19:16	19:18	19:25	19:43	19:35
<b>D</b>	Castle Hill	...	...	18:59	...	...	19:14	...	...	...	...	19:42
	Rogans Hill Oakhill College	18:47	...	...	...	19:09	...	...	...	19:29	...	...
<b>C</b>	Gilbert Road & Old Northern Road	18:48	...	...	...	19:10	...	...	...	19:30	...	...
<b>B</b>	Samuel Gilbert Public School	18:54	...	...	...	19:15	...	...	...	19:35	...	...
<b>A</b>	Knightsbridge Shops	18:59	...	...	...	19:20	...	...	...	19:39	...	...

Monday to Friday (continued...)								
map ref	Route Number	652X	652X	651	652X	651	652X	652X
<b>R</b>	City Kent Street after Druitt Place	19:10	19:30	...	20:30	...	21:30	22:30
<b>S</b>	City Kent Street before Napoleon Street	19:17	19:36	...	20:36	...	21:36	22:36
<b>N</b>	Lane Cove Longueville Road & Epping Road	...	...	...	...	...	...	...
<b>M</b>	Macquarie Park Station Waterloo Road	...	...	20:05	...	21:05	...	...
<b>L</b>	Macquarie Centre Herring Road	...	...	20:08	...	21:08	...	...
<b>K</b>	Beecroft Station Wongala Crescent	...	...	20:20	...	21:20	...	...
<b>J</b>	Pennant Hills Road & Aiken Road	19:42	20:01	20:26	20:58	21:26	21:58	22:58
<b>G</b>	Taylor Street & Highs Road	19:49	20:08	20:31	21:04	21:30	22:04	23:04
<b>F</b>	Blacks Road Terminus	...	...	20:33	...	21:32	...	...
<b>E</b>	Highs Road & Castle Hill Road	19:52	20:11	20:38	21:07	21:37	22:07	23:07
<b>D</b>	Castle Hill	...	...	20:43	...	21:42	...	...
	Rogans Hill Oakhill College	...	...	...	...	...	...	...
<b>C</b>	Gilbert Road & Old Northern Road	...	...	...	...	...	...	...
<b>B</b>	Samuel Gilbert Public School	...	...	...	...	...	...	...
<b>A</b>	Knightsbridge Shops	...	...	...	...	...	...	...

Saturday												
map ref	Route Number	651	651	651	651	651	651	651	651	651	651	651
<b>R</b>	City Kent Street after Druitt Place	...	...	09:05	10:05	11:05	12:05	13:05	14:05	15:05	16:05	17:05
<b>S</b>	City Kent Street before Napoleon Street	...	...	09:10	10:10	11:10	12:10	13:10	14:10	15:10	16:10	17:10
<b>N</b>	Lane Cove Longueville Road & Epping Road	...	...	09:20	10:20	11:20	12:20	13:20	14:20	15:20	16:20	17:20
<b>M</b>	Macquarie Park Station Waterloo Road	...	...	09:31	10:31	11:31	12:31	13:31	14:30	15:30	16:30	17:30
<b>L</b>	Macquarie Centre Herring Road	...	08:34	09:34	10:34	11:34	12:34	13:34	14:33	15:33	16:33	17:33
<b>K</b>	Becroft Station Wongala Crescent	07:45	08:45	09:46	10:46	11:46	12:46	13:46	14:45	15:45	16:45	17:45
<b>J</b>	Pennant Hills Road & Aiken Road	07:52	08:52	09:55	10:55	11:55	12:55	13:55	14:52	15:52	16:52	17:52
<b>G</b>	Taylor Street & Highs Road	07:57	08:57	10:00	11:00	12:00	13:00	14:00	14:57	15:57	16:57	17:57
<b>F</b>	Blacks Road Terminus	07:59	08:59	10:02	11:02	12:02	13:02	14:02	14:59	15:59	16:59	17:59
<b>E</b>	Highs Road & Castle Hill Road	08:04	09:04	10:07	11:07	12:07	13:07	14:07	15:04	16:04	17:04	18:04
<b>D</b>	Castle Hill	08:11	09:11	10:14	11:14	12:14	13:14	14:14	15:11	16:11	17:11	18:09

Saturday (continued...)			
map ref	Route Number	651	651
<b>R</b>	City Kent Street after Druitt Place	18:05	19:05
<b>S</b>	City Kent Street before Napoleon Street	18:10	19:10
<b>N</b>	Lane Cove Longueville Road & Epping Road	18:20	19:19
<b>M</b>	Macquarie Park Station Waterloo Road	18:30	19:28
<b>L</b>	Macquarie Centre Herring Road	18:33	19:31
<b>K</b>	Becroft Station Wongala Crescent	18:45	19:43
<b>J</b>	Pennant Hills Road & Aiken Road	18:52	19:50
<b>G</b>	Taylor Street & Highs Road	18:57	19:55
<b>F</b>	Blacks Road Terminus	18:59	19:57
<b>E</b>	Highs Road & Castle Hill Road	19:04	20:02
<b>D</b>	Castle Hill	19:09	20:07

Sunday & Public Holidays													
map ref	Route Number	651	651	651	651	651	651	651	651	651	651	651	
<b>L</b>	Macquarie Centre Herring Road	08:30	09:30	10:30	11:30	12:30	13:30	14:30	15:30	16:30	17:30	18:30	19:30
<b>K</b>	Becroft Station Wongala Crescent	08:41	09:41	10:41	11:41	12:41	13:41	14:41	15:41	16:41	17:41	18:41	19:41
<b>J</b>	Pennant Hills Road & Aiken Road	08:48	09:48	10:48	11:48	12:48	13:48	14:48	15:48	16:48	17:48	18:48	19:48
<b>G</b>	Taylor Street & Highs Road	08:53	09:53	10:53	11:53	12:53	13:53	14:53	15:53	16:53	17:53	18:53	19:53
<b>E</b>	Highs Road & Castle Hill Road	08:55	09:55	10:55	11:55	12:55	13:55	14:55	15:55	16:55	17:55	18:55	19:55
<b>D</b>	Castle Hill	09:02	10:02	11:02	12:02	13:02	14:02	15:02	16:02	17:02	18:01	19:00	20:00

Monday to Friday							
map ref	Route Number	653	653	653	653	653	653
<b>E</b>	Highs Road & Hoop Pine Place	06:25	06:44	07:05	07:25	07:45	08:05
<b>G</b>	Taylor Street & Highs Road	06:28	06:47	07:08	07:28	07:49	08:09
<b>J</b>	Pennant Hills Road & Aiken Road	06:38	06:57	07:22	07:45	08:06	08:25
<b>N</b>	Lane Cove Epping & Longueville Rds	06:56	07:18	07:45	08:09	08:30	08:47
<b>O</b>	St Leonards Station Pacific Highway	07:02	07:25	07:55	08:19	08:40	08:57
<b>P</b>	North Sydney Miller St & Pacific Hwy	07:09	07:32	08:05	08:31	08:49	09:06
<b>Q</b>	Milsons Point Alfred Street South	07:13	07:36	08:10	08:36	08:54	09:11

Monday to Friday						
map ref	Route Number	653	653	653	653	653
<b>Q</b>	Milsons Point Alfred Street South	16:40	17:10	17:40	18:10	18:40
<b>P</b>	North Sydney Miller St & Pacific Hwy	16:47	17:17	17:47	18:16	18:46
<b>O</b>	St Leonards Station Pacific Highway	16:56	17:26	17:56	18:23	18:53
<b>N</b>	Lane Cove Epping & Longueville Rds	17:08	17:39	18:07	18:32	18:59
<b>J</b>	Pennant Hills Road & Aiken Road	17:48	18:18	18:41	18:58	19:17
<b>G</b>	Taylor Street & Highs Road	17:54	18:24	18:47	19:04	19:22
<b>E</b>	Highs Road & Castle Hill Road	17:57	18:27	18:50	19:07	19:25

## Route 653 stopping pattern

— Stops at all stops

⋯ Express

○ Bus stops

The same stopping pattern applies in both directions.



